

- ### Legend
- The Site Boundary
  - Cable Route Corridor
  - Study Area
  - Individual Properties<sup>2</sup>
  - Listed Buildings<sup>3</sup>
    - I
    - II
    - II\*
  - Public Rights of Way (PRoW)<sup>3</sup>
  - Recreational Routes<sup>3</sup>
  - Local Road Network<sup>6</sup>
  - Rail Network
  - Conservation Areas<sup>4</sup>
  - Scheduled Monuments<sup>5</sup>
  - Registered Parks and Gardens<sup>1</sup>
  - Open Woodland<sup>7</sup>
  - Open Green Space<sup>8</sup>

- NOTES:
1. <https://www.data.gov.uk/data-set/504157a0-136a-4ef6-883a-19556447c832/built-up-areas-december-2024-boundaries-ew-bgg> (Accessed: 15.12.2025)
  2. © Crown copyright and database rights 2025 Ordnance Survey AC0000808122
  3. Historic England. <https://historicengland.org.uk> (Accessed: 15.12.2025)
  4. South Norfolk and Broadland Council. <https://www.southnorfolkandbroadland.gov.uk/planning/conservation/trees-hedges/protected-trees/check-if-a-tree-is-protected> (Accessed 15.12.2025)
  5. Bing Maps. <https://www.bing.com/maps/?cp=52.433827%7E-1.638336&vi=11.0> and LDWA. [https://ldwa.org.uk/ldp/members/search\\_by\\_path.php](https://ldwa.org.uk/ldp/members/search_by_path.php)
  6. © Crown Copyright and database rights 2024 OS Licence no. AC0000849896 (Accessed: 15.12.2025)
  7. National Forestry Commission. <https://data-forestry.opendata.arcgis.com/datasets> (Accessed 15.12.2025)
  8. Contains Ordnance Survey data © Crown copyright and database rights (Accessed: 15.12.2025)



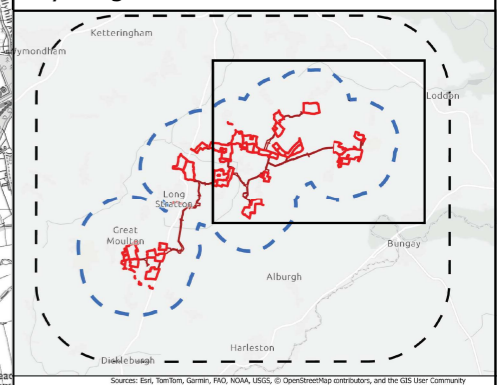
**Legend**

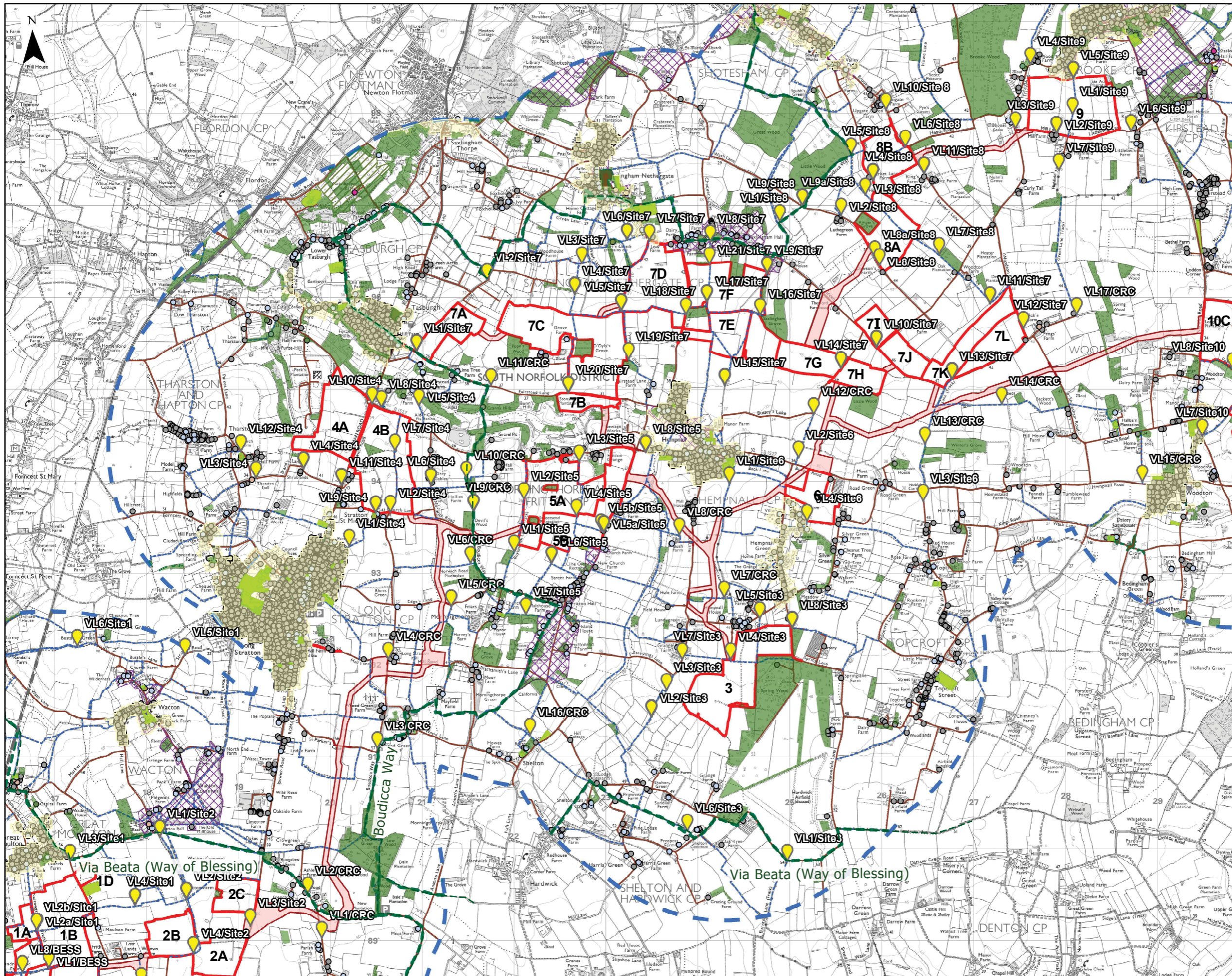
- The Site Boundary
- Cable Route Corridor
- Study Area
- Individual Properties<sup>2</sup>
- Listed Buildings<sup>3</sup>**
- I
- II
- II\*
- Public Rights of Way (PRoW)<sup>3</sup>
- Recreational Routes<sup>3</sup>
- Local Road Network<sup>6</sup>
- Rail Network
- Conservation Areas<sup>4</sup>
- Scheduled Monuments<sup>3</sup>
- Registered Parks and Gardens<sup>1</sup>
- Open Woodland<sup>7</sup>
- Open Green Space<sup>8</sup>
- View Location

**NOTES:**

1. <https://www.data.gov.uk/data-set/504157a0-136a-4ef6-883a-19556447c832/built-up-areas-december-2024-boundaries-ew-bgg> (Accessed: 15.12.2025)
2. © Crown copyright and database rights 2025 Ordnance Survey AC0000808122
3. Historic England. <https://historicengland.org.uk> (Accessed: 15.12.2025)
4. South Norfolk and Broadland Council. <https://www.southnorfolkandbroadland.gov.uk/planning/conservation/trees-hedges/protected-trees/check-if-a-tree-is-protected> (Accessed 15.12.2025)
5. Bing Maps. <https://www.bing.com/maps/?cp=52.433827%E-1.638336&lvl=11.0&LDWA>. [https://ldwa.org.uk/ldp/members-search\\_by\\_path.php](https://ldwa.org.uk/ldp/members-search_by_path.php)
6. © Crown Copyright and database rights 2024 OS Licence no. AC0000849896 (Accessed: 15.12.2025)
7. National Forestry Commission. <https://data-forestry.opendata.arcgis.com/datasets> (Accessed 15.12.2025)
8. Contains Ordnance Survey data © Crown copyright and database rights (Accessed: 15.12.2025)

**Key Diagram:**





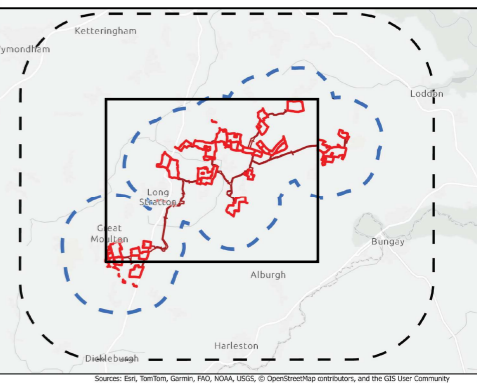
**Legend**

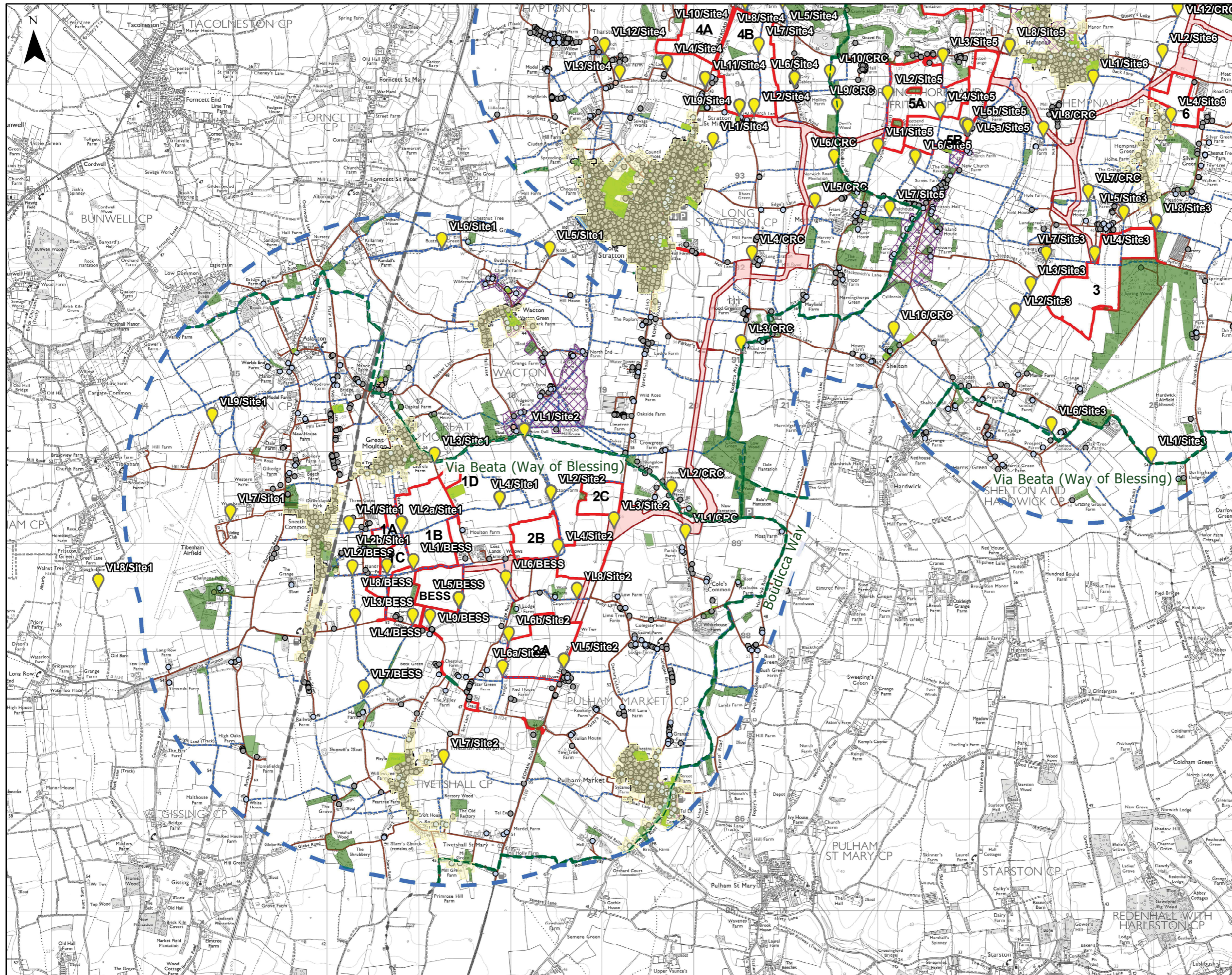
- The Site Boundary
- Cable Route Corridor
- Study Area
- Individual Properties<sup>2</sup>
- Listed Buildings<sup>3</sup>**
- I
- II
- II\*
- Public Rights of Way (PRoW)<sup>3</sup>
- Recreational Routes<sup>3</sup>
- Local Road Network<sup>6</sup>
- Rail Network
- Conservation Areas<sup>4</sup>
- Scheduled Monuments<sup>3</sup>
- Registered Parks and Gardens<sup>1</sup>
- Open Woodland<sup>7</sup>
- Open Green Space<sup>8</sup>
- View Location

**NOTES:**

1. <https://www.data.gov.uk/data-set/504157a0-136a-4ef6-883a-19556447c832/built-up-areas-december-2024-boundaries-ew-bgg> (Accessed: 15.12.2025)
2. © Crown copyright and database rights 2025 Ordnance Survey AC0000808122
3. Historic England. <https://historicengland.org.uk> (Accessed: 15.12.2025)
4. South Norfolk and Broadland Council. <https://www.southnorfolkandbroadland.gov.uk/planning/conservation/trees-hedges/protected-trees/check-if-a-tree-is-protected> (Accessed 15.12.2025)
5. Bing Maps. <https://www.bing.com/maps/?cp=52.433827%7E-1.638336&lv=11.0&LDWA>. [https://ldwa.org.uk/ldp/members/search\\_by\\_path.php](https://ldwa.org.uk/ldp/members/search_by_path.php)
6. © Crown Copyright and database rights 2024 OS Licence no. AC0000849896 (Accessed: 15.12.2025)
7. National Forestry Commission. <https://data-forestry.opendata.arcgis.com/datasets> (Accessed 15.12.2025)
8. Contains Ordnance Survey data © Crown copyright and database rights (Accessed: 15.12.2025)

**Key Diagram:**





### Legend

- The Site Boundary
- Cable Route Corridor
- Study Area
- Individual Properties<sup>2</sup>
- Listed Buildings<sup>3</sup>**
- I
- II
- II\*
- Public Rights of Way (PRoW)<sup>3</sup>
- Recreational Routes<sup>3</sup>
- Local Road Network<sup>6</sup>
- Rail Network
- Conservation Areas<sup>4</sup>
- Scheduled Monuments<sup>3</sup>
- Registered Parks and Gardens<sup>1</sup>
- Open Woodland<sup>7</sup>
- Open Green Space<sup>8</sup>
- View Location

- NOTES:**
1. <https://www.data.gov.uk/data-set/504157a0-136a-4ef6-883a-19556447c832/built-up-areas-december-2024-boundaries-ew-bgg> (Accessed: 15.12.2025)
  2. © Crown copyright and database rights 2025 Ordnance Survey AC0000808122
  3. Historic England. <https://historicengland.org.uk> (Accessed: 15.12.2025)
  4. South Norfolk and Broadland Council. <https://www.southnorfolkandbroadland.gov.uk/planning/conservation/trees-hedges/protected-trees/check-if-a-tree-is-protected> (Accessed 15.12.2025)
  5. Bing Maps. <https://www.bing.com/maps/?cp=52.433827%7E-1.638336&v-l=11.0> and LDWA. [https://ldwa.org.uk/ldp/members/-search\\_by\\_path.php](https://ldwa.org.uk/ldp/members/-search_by_path.php)
  6. © Crown Copyright and database rights 2024 OS Licence no. AC0000849896 (Accessed: 15.12.2025)
  7. National Forestry Commission. <https://data-forestry.opendata.arcgis.com/datasets> (Accessed 15.12.2025)
  8. Contains Ordnance Survey data © Crown copyright and database rights (Accessed: 15.12.2025)

